AERODROME CHART - ICAO

35°59'16"N
129°25'07"E

ELEV **76** ft

TWR	118.05
	236.6
	308.5

POHANG / Pohang Gyeongju

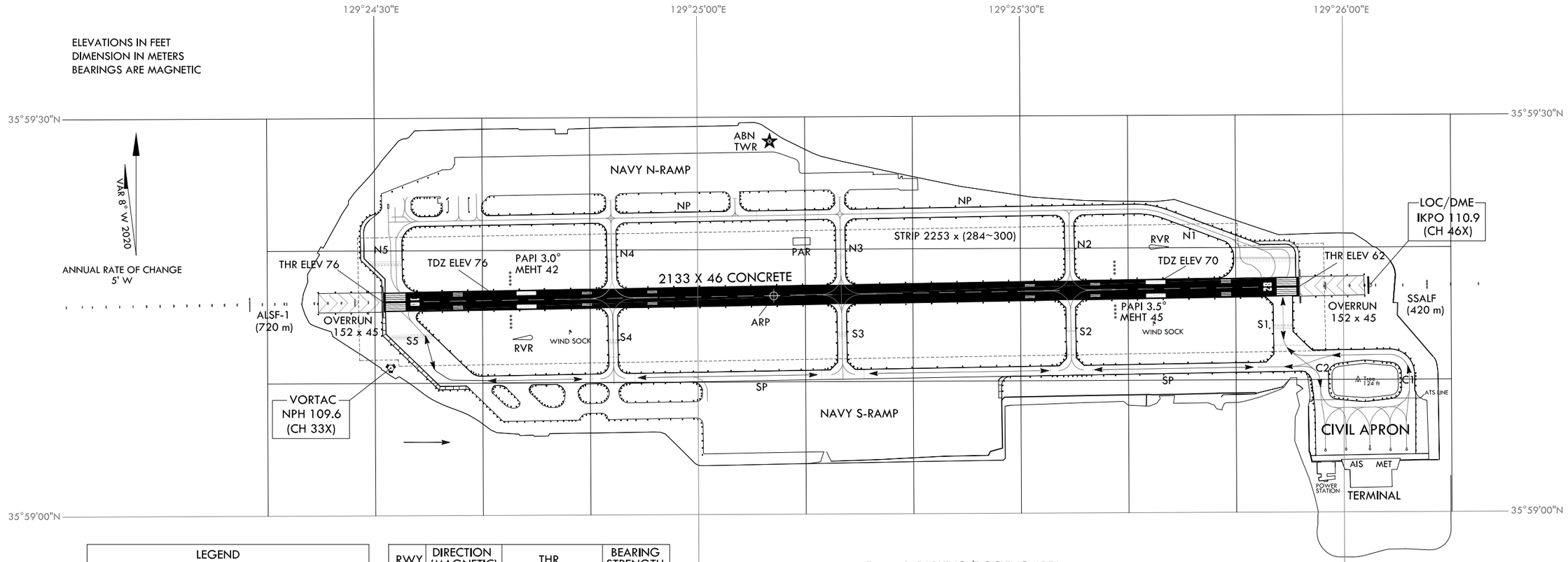

LEGEND	
AIRCRAFT STAND	③
TAXIWAY LIGHT	•
RWY HOLDING POSITION	
TAXI ROUTES	←→
INTERMEDIATE HOLDING POSITING	- - - - - -

INS COORDINATES FOR AIRCRAFT STANDS		
1	35°59'04.82"N	129°26'05.80"E
2	35°59'04.81"N	129°26'04.31"E
3	35°59'04.85"N	129°26'02.39"E
4	35°59'04.83"N	129°26'00.26"E
5	35°59'04.76"N	129°25'58.26"E

RWY	DIRECTION (MAGNETIC)	THR	BEARING STRENGTH
10	097°	35°59'16"N 129°24'31"E	PCN 49/ R/B/W/T
28	277°	35°59'17"N 129°25'56"E	

TAXIWAY, WIDTH AND BEARING STRENGTH		
TAXIWAY	WIDTH	STRENGTH
C1	22.1~28.4 m	PCN 60/R/B/W/T
C2	36 m	PCN 60/R/B/W/T
S1	45 m	PCN 60/R/B/W/T
S5	76 m	PCN 59/R/B/W/T
SP	23 m	PCN 52/R/B/W/T
APRON BEARING STRENGTH : PCN 60/R/B/W/T		

AIRCRAFT STANDS	
1, 2, 3, 4, 5	B737-800

* ISOLATED AREA : TAXIWAY S3

Figure 1. PARKING/DOCKING AREA

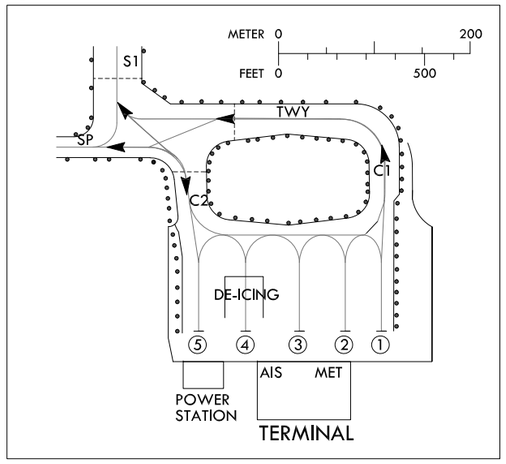

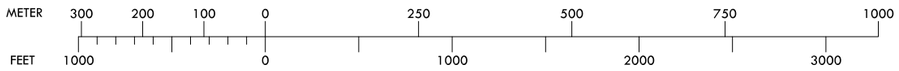

Change : Information of ACFT type for ACFT stands(B737 → B737-800).